

**KEY**

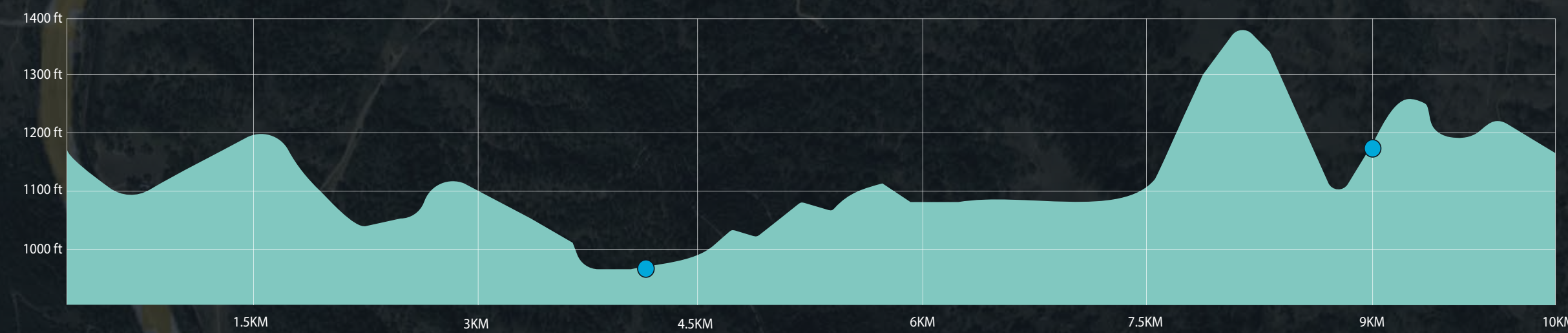
- Start
- 10K Trail
- 10K/21K/50K
- Aid Station
- Festival Area
- Finish
- 21K Trail
- 3KM KM Marker
- Water
- 50K Trail



101

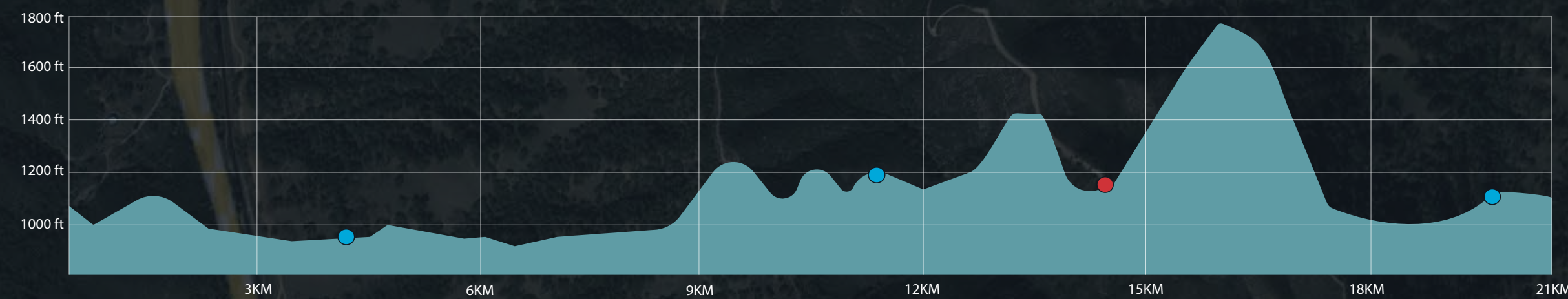
**10K TRAIL ELEVATION PROFILE**

Elevation Gain/Loss: 1029 ft // -1029 ft  
Max Slope: 20% // -23%  
Avg. Slope: 4.5% // -5.3%



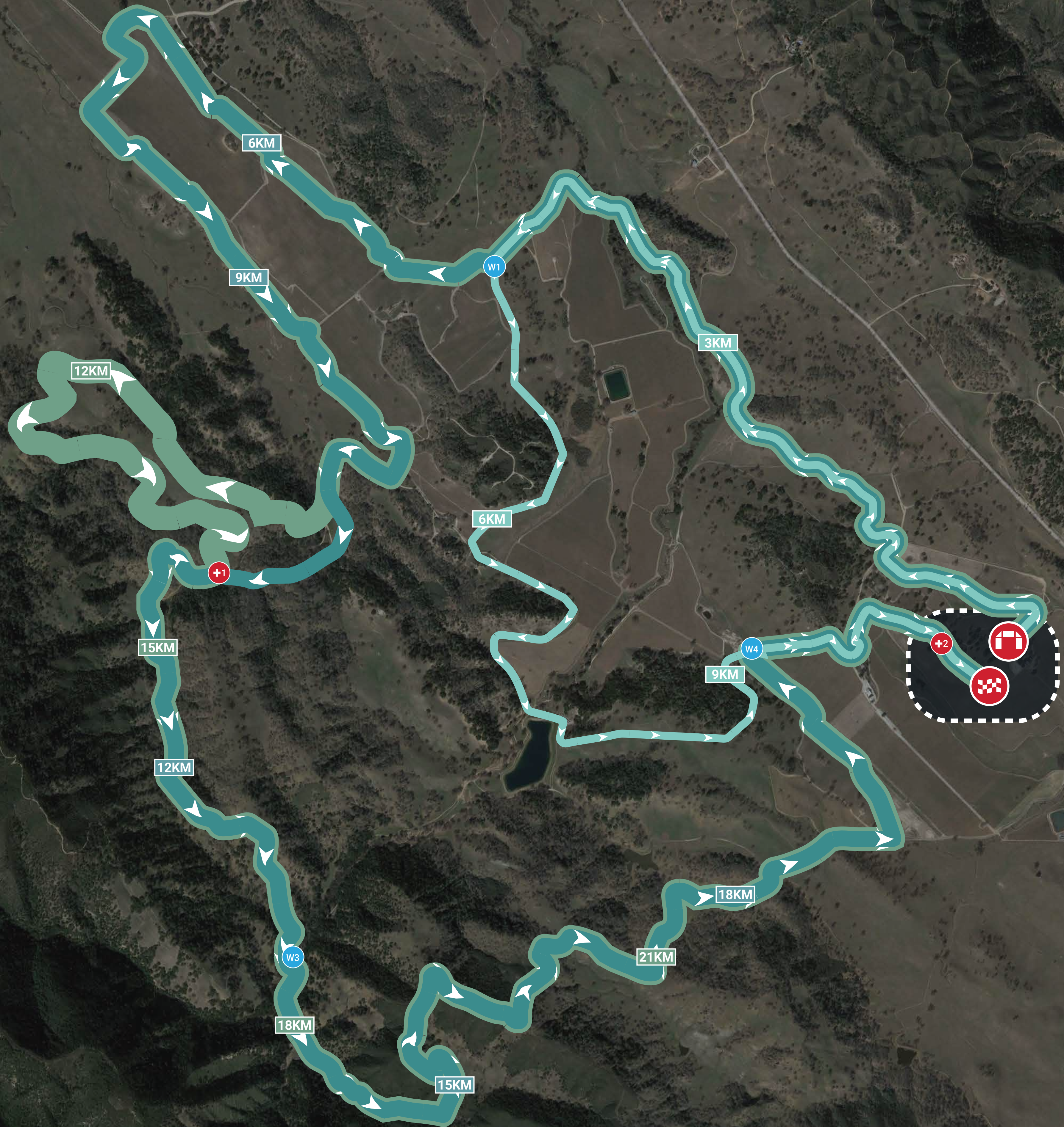
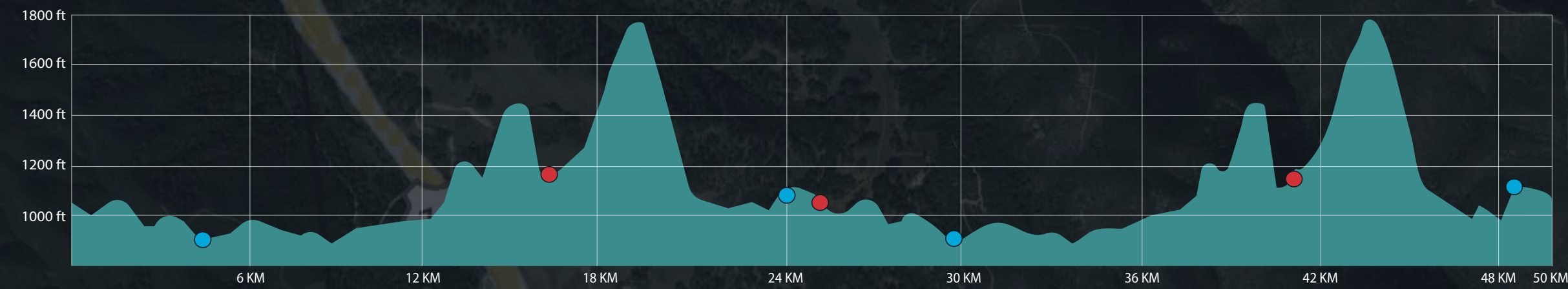
**21K TRAIL ELEVATION PROFILE**

Elevation Gain/Loss: 2350 ft // -2350 ft  
Max Slope: 33% // -35%  
Avg. Slope: 5.2% // -5.8%



**50K TRAIL ELEVATION PROFILE**

Elevation Gain/Loss: 6700 ft // -6700 ft  
Max Slope: 33% // -35%  
Avg. Slope: 6.4% // -7%



101